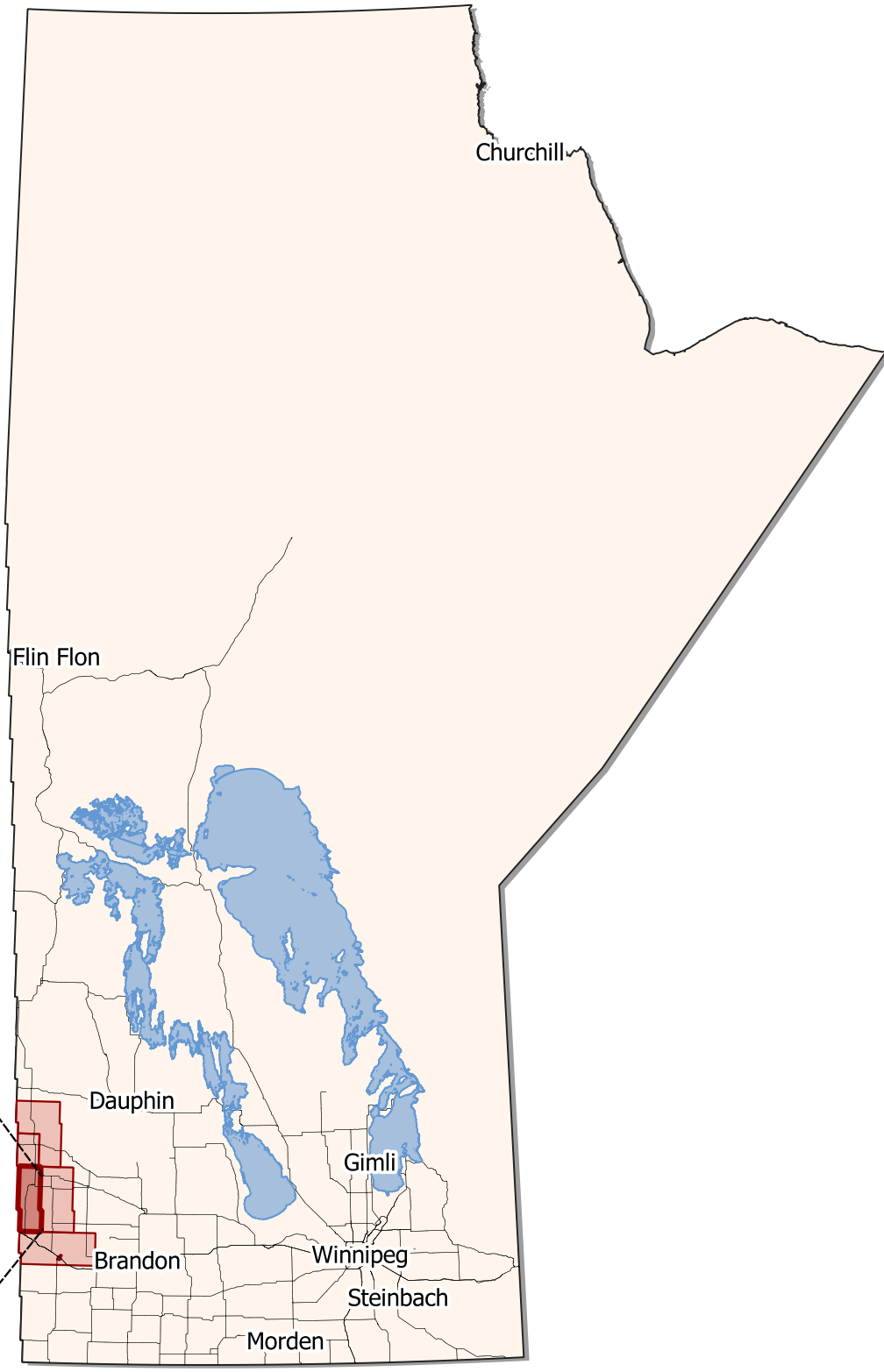
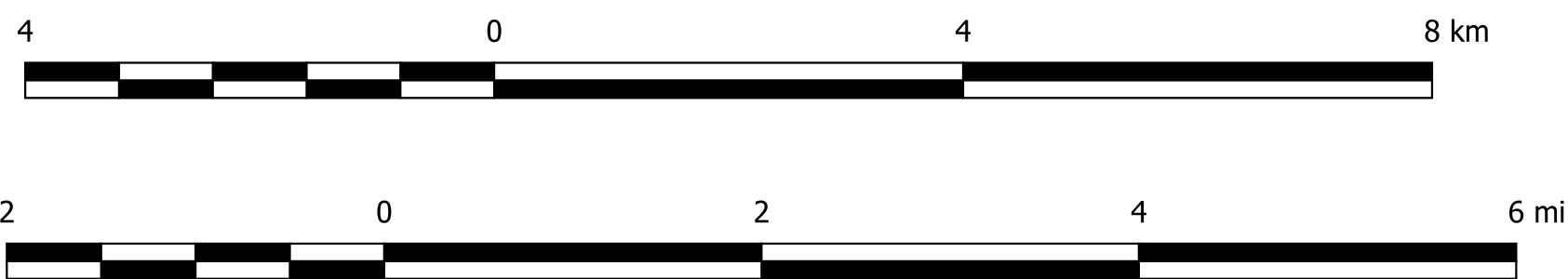



# Ellice - Archie 2022 Ownership Map



- Legend**
- Map Points**
    - Cemetery
    - Church
    - Residence
  - Transportation**
    - Railway
    - Dirt Road
    - Gravel Road
    - Paved Road
    - Gravel Highway
    - Paved Highway
  - Land Classification**
    - Titled Property
    - Crownland
    - Municipal Property
    - Crownland Pasture
    - Wildlife Management Area
    - Indigenous Reserve
  - Other**
    - Pipeline
    - Hydro Line
    - Hydro Area
    - Town/Village



## RM of Ellice-Archie 2020 Ownership Map

Rural Municipality of Ellice - Archie  
Box 67, 318 Railway Avenue  
McAuley, Manitoba R0M 1H0  
Phone: 204-722-2053  
Website: www.rmofellicearchie.ca

Projection: UTM Zone 14 NAD 83

Date: March 14, 2022

RM of Ellice-Archie makes no representations or warranties regarding the information contained in this document, including, without limitation, whether said information is accurate or complete. Persons using this document do so solely at their own risk, and RM of Ellice-Archie shall have no liability to such persons for any loss or damage whatsoever.

This document shall not be copied or distributed to any person without the express written consent of RM of Ellice-Archie.

© 2022 RM of Ellice-Archie. All Rights Reserved.

Compiled from the Rural Cadastral Digital Base, 15 January, 2022, 1:20,000 Digital Base.

Land Ownership compiled from municipal tax data, 15 January, 2022.

Building/Site/Feature information compiled from municipal assessment data, December, 2020.

NOT RESPONSIBLE FOR ERRORS OR OMISSIONS

