

R.M. of ELLICE - ARCHIE BY-LAW #10-2015

BEING a By-law of the RM of Ellice – Archie to name a public road within the municipality.

WHEREAS The Municipal Act Section 232(1) reads in part as follows:


232(1) A council may pass by-laws for municipal purposes respecting the following matters:
(d) municipal roads, including naming the roads, posting the names on public or private property, and numbering lots and buildings along the roads;


AND WHEREAS the Council of the RM of Ellice – Archie deems it necessary to name the municipal roads within the subdivision located on part of the SE Qtr of 17-17-28 WPM.

NOW THEREFORE the Council of the RM of Ellice – Archie enacts as follows:

1. THAT the municipal road shown on the attached map noted as Schedule “A” be named Fort Ellice Crescent.
2. THAT the municipal road shown on the attached map noted as Schedule “B” be named Forks Street.
3. THAT the municipal road shown on the attached map noted as Schedule “C”, part of which already exists and is named Hille Rd which is to be widened and be extended south by 350’ and maintain the current name.

DONE AND PASSED as a by-law of The Rural Municipality of Ellice - Archie at McAuley in the Province of Manitoba this 13th day of October 2015.


Barry Lowes, Reeve


Trisha Huberdeau, CAO

Read a first time this 10th day of September 2015.

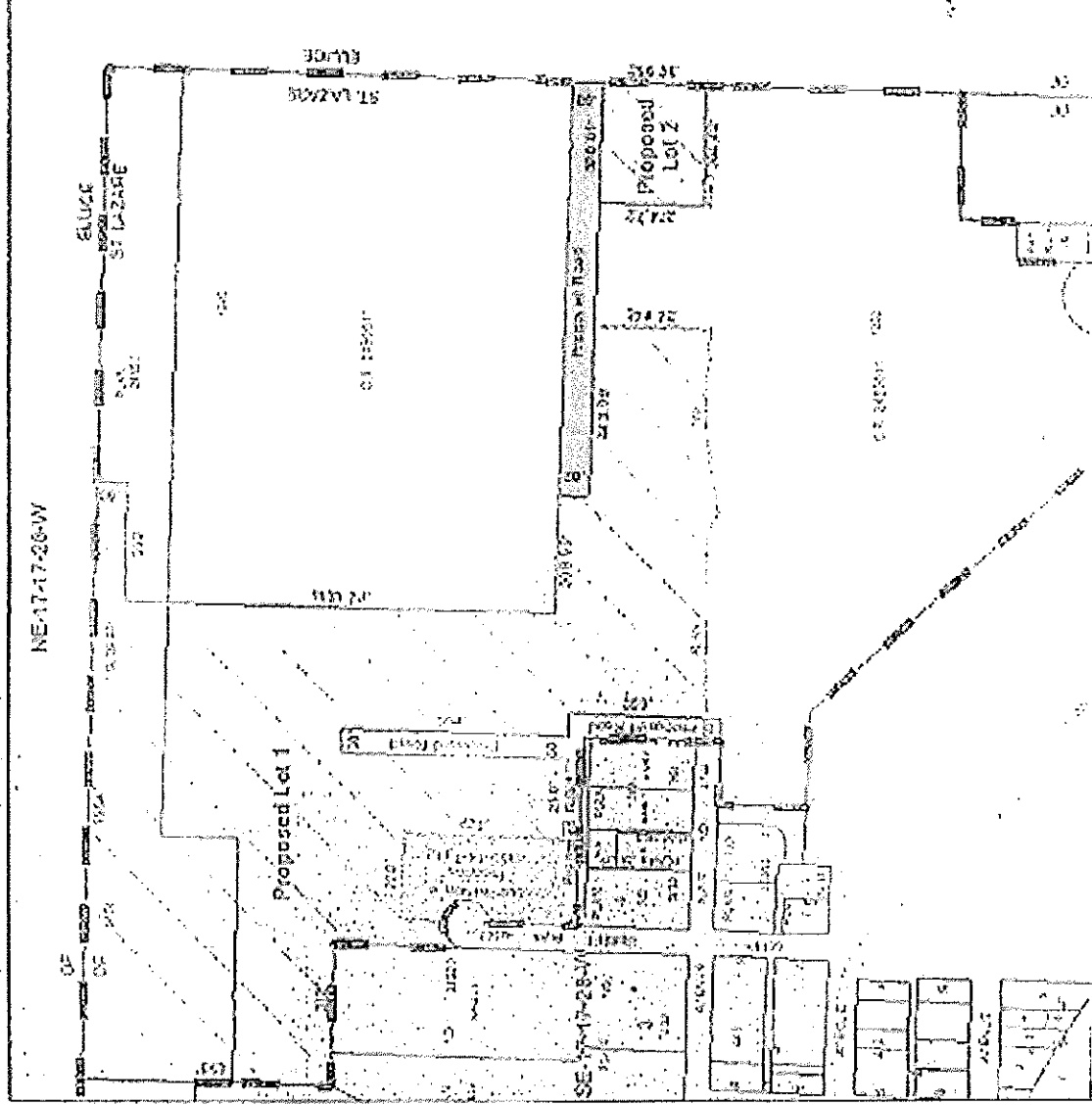
Read a second time this 10th day of September 2015.

Read a third time this 13th day of October 2015.

**R.M. of ELLICE - ARCHIE
BY-LAW #10-2015**

SCHEDULE "A"

Proposed Subdivision- Village of St. Lazare



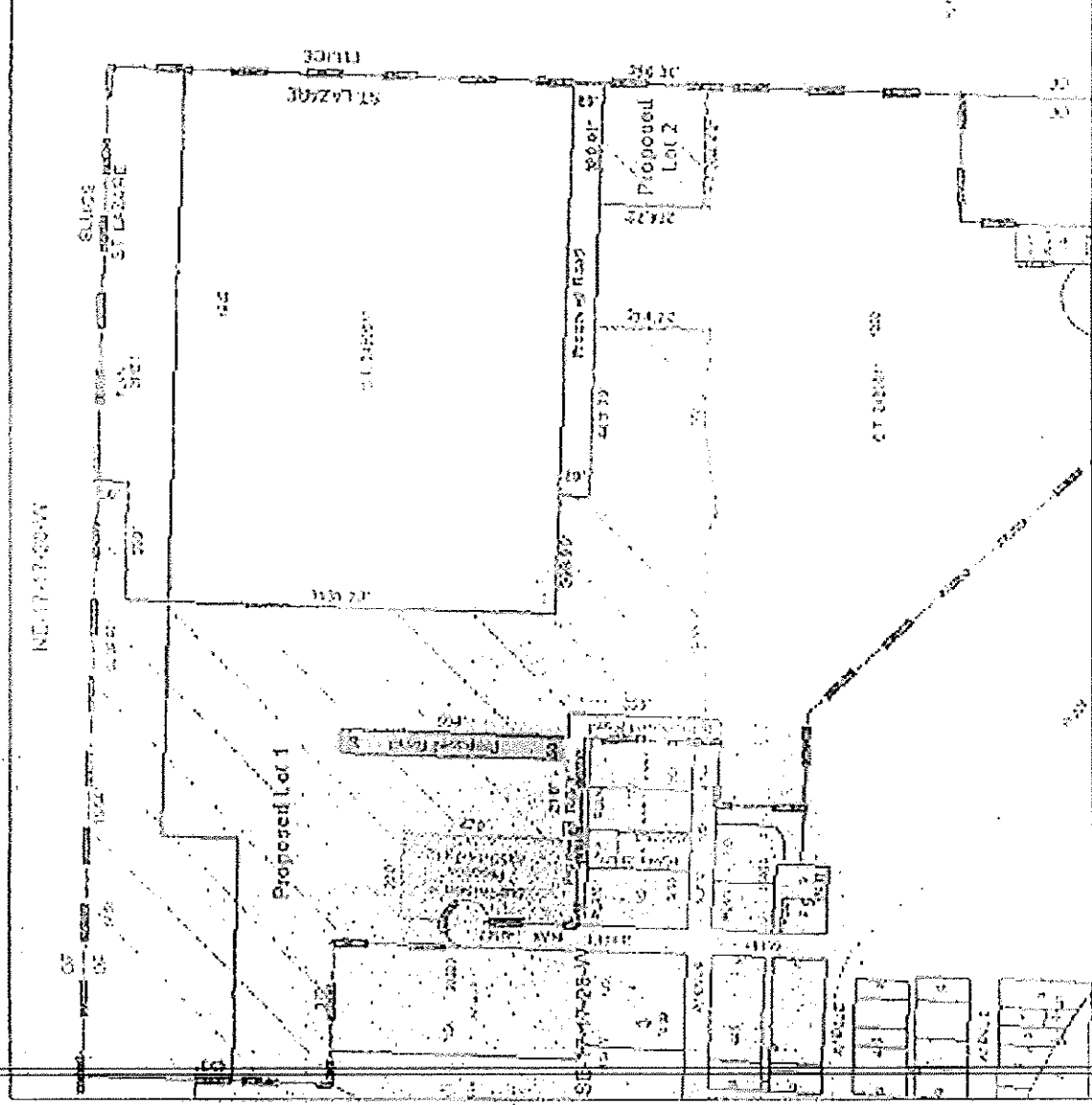
1" = 400'

For Discussion Purposes Only

R.M. of ELLICE - ARCHIE
BY-LAW #10-2015

SCHEDULE "B"

Proposed Subdivision - Village of St. Lazare



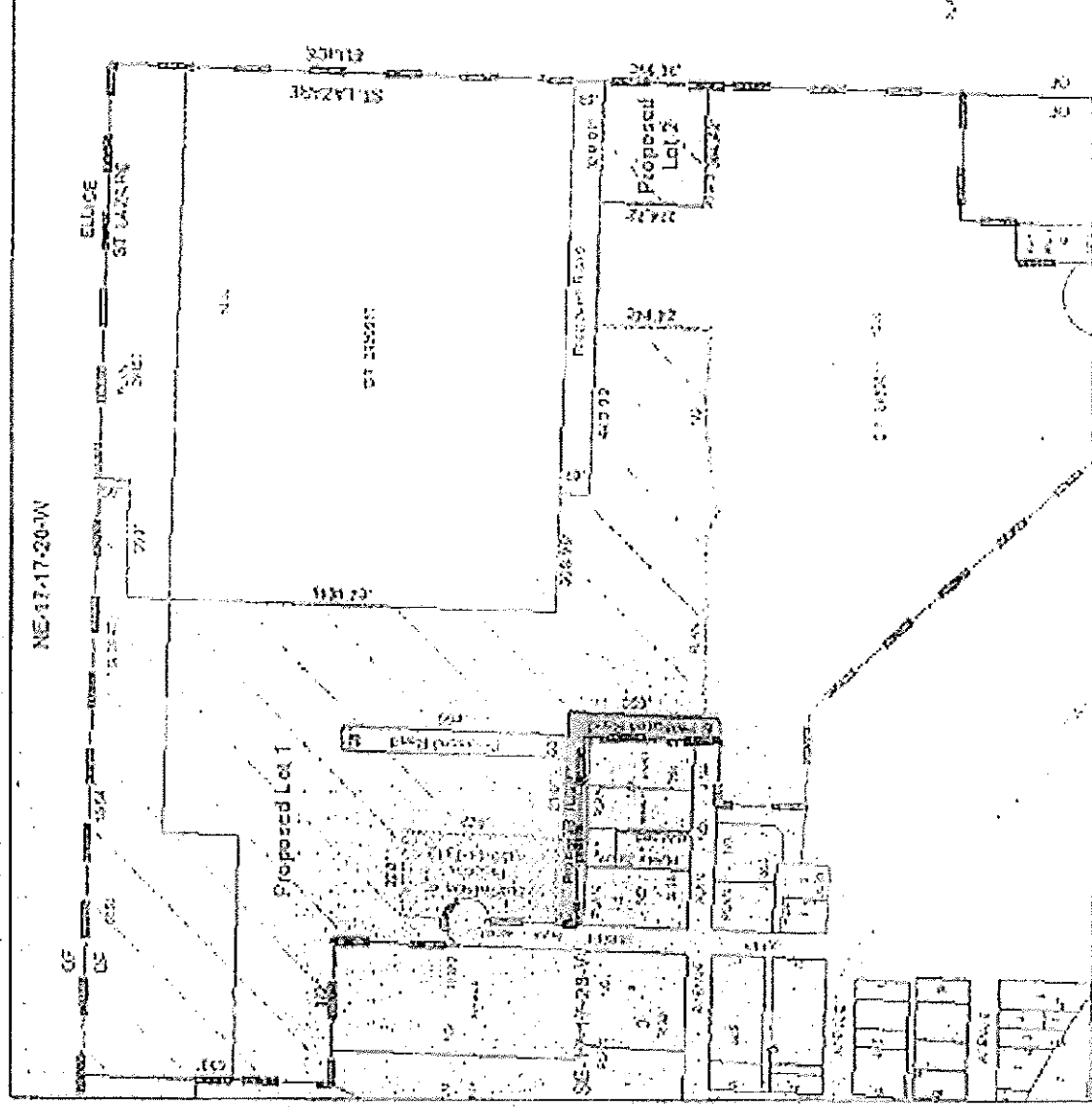
1" = 400'

For Discussion Purposes Only

R.M. of ELLICE - ARCHIE
BY-LAW #10-2015

SCHEDULE "C"

Proposed Subdivision- Village of St. Lazare



1" = 400'

For Discussion Purposes Only